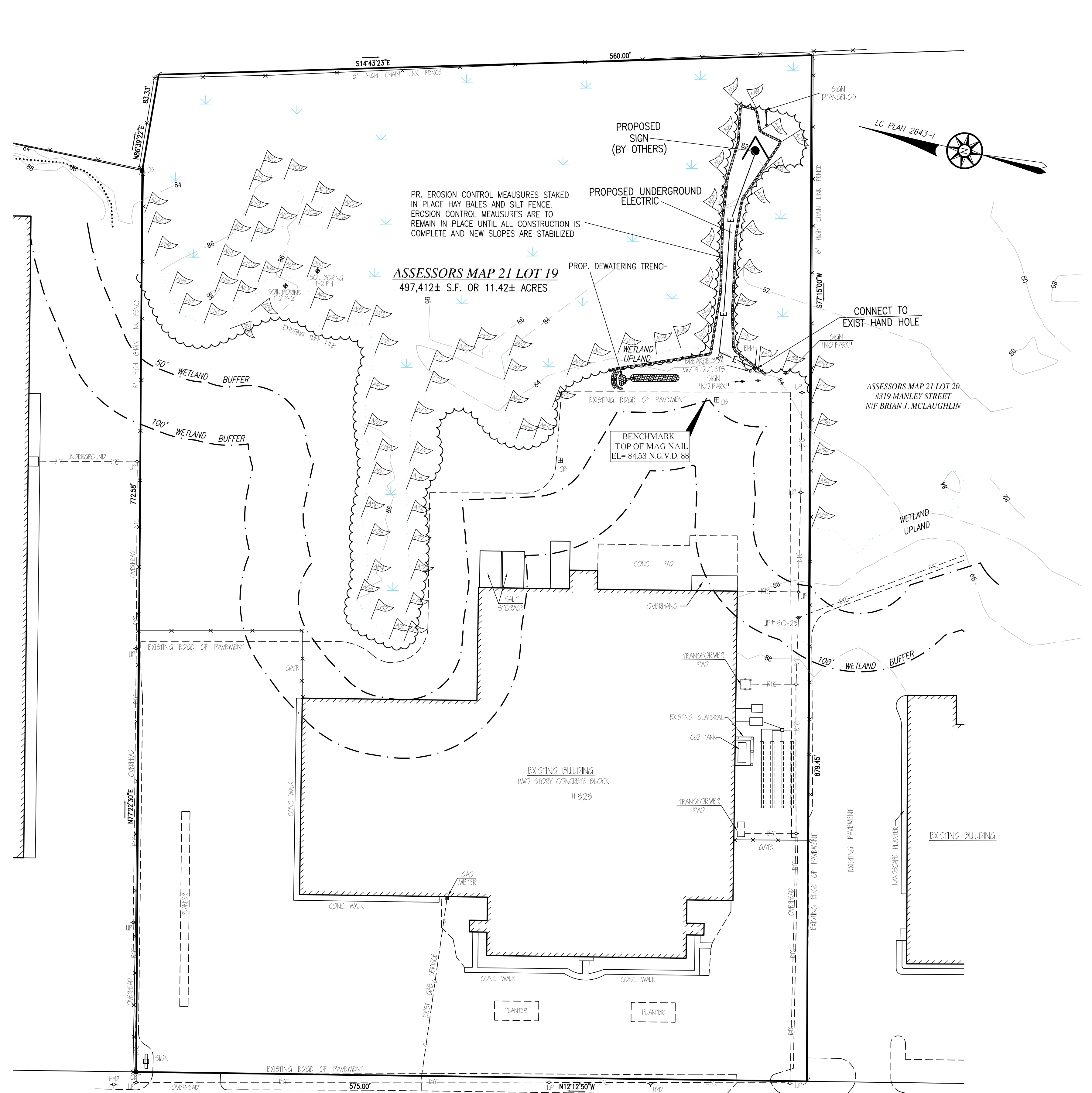


DEWATERING TRAP:
 1. During construction, the Contractor may need to construct and maintain dewatering traps refer to the plan for locations.
 2. The Contractor shall inspect the Traps daily.
 Clean the Sediment Traps as necessary.

COPYRIGHT © BY MERRILL ASSOCIATES, INC. IN A NEIGHBORHOOD OR TRANSPORTED BY ANY FORM OR BY ANY MEANS, ELECTRONIC, MECHANICAL, PHOTOCOPYING, RECORDING OR OTHERWISE, WITHOUT THE EXPRESS WRITTEN CONSENT OF MERRILL ASSOCIATES, INC. ANY REPRODUCTION OR TRANSMISSION IN ANY FORM OR BY ANY MEANS, ELECTRONIC, MECHANICAL, PHOTOCOPYING, RECORDING OR OTHERWISE, WITHOUT THE EXPRESS WRITTEN CONSENT OF MERRILL ASSOCIATES, INC. SHALL INFRINGE ITS INTELLECTUAL PROPERTY RIGHTS. ANY MODIFICATIONS MADE TO THIS DOCUMENT WITHOUT THE EXPRESS WRITTEN CONSENT OF MERRILL ASSOCIATES, INC. SHALL INFRINGE ITS INTELLECTUAL PROPERTY RIGHTS.

AMVETS MEMORIAL HIGHWAY - STATE ROUTE 24 (LIMITED ACCESS HIGHWAY)



RECORD OWNER:
 ASSESSORS MAP 21 LOT 19
 #323 MANLEY STREET
 BRIAN J. McLAUGHLIN
 #321 MANLEY STREET
 WEST BRIDGEWATER, MA 02379
 L.C. CERTIFICATE No. 111676
 LOT 8 - L.C. PLAN No. 2643-G

- NOTES:**
- PROPERTY LINE, STREET LINE AND OWNER INFORMATION WAS COMPILED FROM RECORDS ON FILE AT THE PLYMOUTH COUNTY REGISTRY OF DEEDS AND THE TOWN OF WEST BRIDGEWATER ASSESSORS DEPARTMENT.
 - TOPOGRAPHIC INFORMATION SHOWN ON THIS PLAN IS BASED UPON AN ON THE GROUND SURVEY PERFORMED BY MERRILL ASSOCIATES, INC. ON JANUARY 6, 2010, PORTIONS OF THE DATA WERE COMPILED FROM REFERENCED PLANS.
 - WETLAND RESOURCE AREAS SHOWN ON THIS PLAN WERE DELINEATED BY ENVIRONMENTAL CONSULTING & RESTORATION, L.L.C. ON MONTH DECEMBER 29, 2009, AND LOCATED BY MERRILL ASSOCIATES, INC.
 - SUBJECT SITE IS IN THE "INDUSTRIAL DISTRICT" ZONE AS DEPICTED ON THE TOWN OF WEST BRIDGEWATER ZONING MAP.

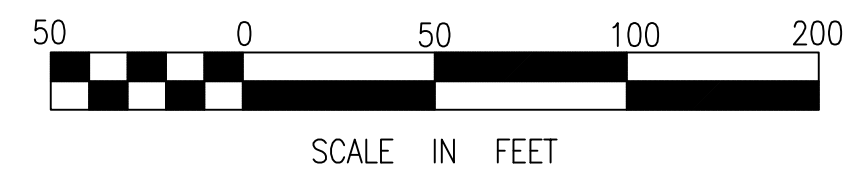
- PLAN REFERENCES:**
- LAND COURT PLAN No. 2643-G
 - LAND COURT PLAN No. 2643-I
 - STATE HIGHWAY LAYOUT No. 4074
 - AS-BUILT SITE PLAN PREPARED BY ROBERT A. KEEFE DATED JANUARY 12, 1989.

UTILITY NOTE:
 EXISTING UTILITIES, WHERE SHOWN, HAVE BEEN COMPILED BASED ON OBSERVED ABOVE GROUND EVIDENCE ONLY AND ARE APPROXIMATE. THE CONTRACTOR SHALL BE RESPONSIBLE FOR PROPERLY LOCATING AND COORDINATING ANY ON-SITE ACTIVITY WITH DIG-SAFE AND THE APPROPRIATE UTILITY COMPANY AND MAINTAINING EXISTING UTILITY SYSTEM SERVICE. NO GUARANTEE IS IMPLIED OR INTENDED AS TO THE ACCURACY, LOCATION OR THAT ALL UTILITIES AND/OR SUBSURFACE STRUCTURES ARE SHOWN. THE CONTRACTOR SHALL VERIFY SIZE, LOCATION AND INVERTS OR UTILITIES AND STRUCTURES AS REQUIRED PRIOR TO THE START OF CONSTRUCTION. DIG-SAFE SHALL BE NOTIFIED PER THE COMMONWEALTH OF MASSACHUSETTS STATUTE CHAPTER 82, SECTION 40, AT 1-888-344-7233.

FLOOD NOTE:
 BY GRAPHIC PLOTTING ONLY, THIS PROPERTY IS LOCATED IN ZONE "C" OF THE FLOOD INSURANCE RATE MAP, AS SHOWN ON COMMUNITY PANEL No. 250284 0005B, WHICH BEARS AN EFFECTIVE DATE OF JUNE 15, 1982, AND IS NOT IN A SPECIAL FLOOD HAZARD AREA.

LEGEND

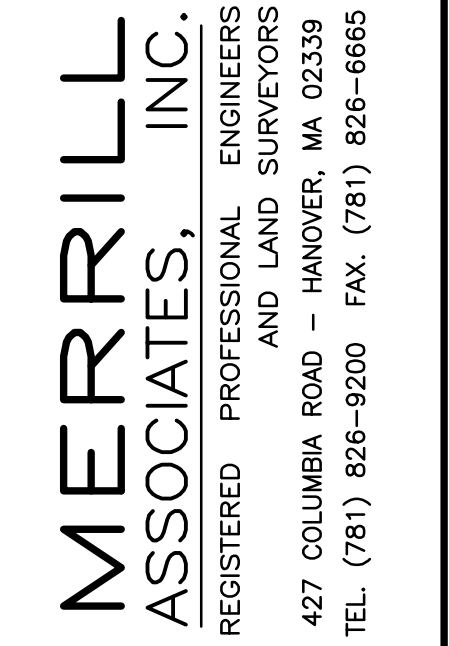
EDGE OF PAVEMENT	---
ELECTRIC, TELEPHONE, CABLE	---E---E---E---
GAS LINE	---G---
CHAIN LINK FENCE	---X---X---X---
WETLAND LINE
WETLAND FLAG	▲
100' WETLAND BUFFER	--- ---
CONCRETE BOUND	■ CB
MASS. HIGHWAY BOUND	■ MHP
PROPOSED UNDERGROUND ELECTRIC	---E---



MANLEY ~ PUBLIC - VARIABLE WIDTH - COUNTY LAYOUT DECREE No. 1197 ~ STREET

REVISIONS

DRAWN BY: JR
 DESIGNED BY: PGP
 CHECKED BY: PGP



SIGN LOCATION PLAN
 #323 MANLEY STREET
 WEST BRIDGEWATER, MASSACHUSETTS
 APPLICANT: D'ANGELOS, INC.
 PO BOX 519
 WEST BRIDGEWATER, MA 02379

MARCH 9, 2010
 SCALE: 1"=50'
 JOB No. 09-117
 LATEST REVISION: